












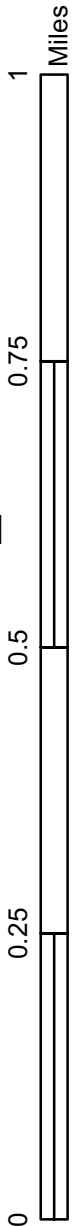


-  Hawk Ridge Trail 4.4 mi
-  Owl Creek Trail 1.0 mi
-  Fox Run Trail 0.6 mi
-  White Oak Trail 0.6 mi
-  Dogwood Trail 0.4 mi
-  Lake Spur Trail 0.2 mi
-  Recreation Complex
-  Dog Museum
-  Restroom
-  Playground
-  Fishing
- P** Parking
-  Lake
-  Park Boundary

Queeny Park
 1675 S Mason Rd
 St. Louis, MO 63131



— Asphalt and Rock Trail
 - - Rock and Gravel Trail
 ••• Dirt Trail

